




# MODELING

## SERVICE OVERVIEW



### OUR APPROACH ▶



**TECHNICAL**



**EFFICIENT**



**TAILORED**



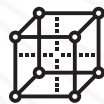
**SAFE**

Computer & 3D modeling helps to bring complicated data to life & enables advanced targeting & analytics. Statistical, thematic & other techniques are used to visually display complex datasets. Big Rock uses a variety of tools for modeling including ArcGIS©, Vulcan©, LeapFrog© & others. We use a variety of cost effective solutions to provide 3D models without the need for specialists & tech support. Let us utilize our advanced 3D modeling techniques and easy cloud based access to benefit your project!

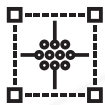
### TURN-KEY & COMPREHENSIVE SOLUTIONS



**RESOURCE  
MODELING**



**BLOCK  
MODELING**



**COMMODITY  
& MINERAL  
TARGETING**



**DATA  
MANAGEMENT  
& QUALITY CONTROL**



### INDUSTRIES INFLUENCED ▶

MINERALS • ENERGY & WATER RESOURCES • ENVIRONMENTAL • REAL ESTATE  
INFRASTRUCTURE & ENGINEERING • SYSTEMS & COMPUTER SCIENCE • 3D PRINTING



**BIG ROCK EXPLORATION** provides computer-based & 3D modeling that helps bring complicated data to life. Let us utilize our advanced modeling techniques & easy cloud-based solutions to your benefit!

### THE BIG ROCK ADVANTAGE

DIVERSE COMMODITY EXPERIENCE

CERTIFIED GIS STAFF

GEOSPATIAL & STATISTICAL TECHNIQUES

STRATEGIC TARGETING & 3D MODELING

SECURE CLOUD BASED ACCESS

CUSTOMIZED PROJECT DESIGN



LET'S WORK TOGETHER.



(612) 236-4562



[www.bigrockexploration.com](http://www.bigrockexploration.com)



[info@bigrockexploration.com](mailto:info@bigrockexploration.com)



1620 Central Ave NE, Ste 104  
MPLS, MN 55413